

BRATISLAVA

Main railway station (Hlavná stanica)
Stop of trains Vienna - Bratislava via Marchegg

Bratislava airport

Meeting point Trnavské mýto
Shuttle bus to Smolenice

Central bus station AS Mlynské Nivy,
Stop of Slovak Line, Blaguss/Flixbus
and RegioJet buses Vienna airport -
Bratislava

Most SNP
Stop of Blaguss/Flixbus and RegioJet buses
Vienna airport - Bratislava

Petržalka railway station
Stop of trains Vienna - Bratislava via Kittsee

4

5

Transport to Smolenice castle

- **Individual**

You can easily access Smolenice castle by car from Bratislava via Pezinok (60 km) or you can take the motorway via Trnava, then take direction Senica and turn left in Trstín (75 km). GPS: 48°30'49"N, 17°25'57"E

- **Public bus**

You can take a bus from Bratislava central bus station (AS Mlynské Nivy) to Smolenice village on Sunday, June 25 at 15:30 h (platform No. 45), 16:10 h (platform No. 46) or 18:00 h (platform No. 21). The journey takes 1.5 h and the ticket costs around 3 euro. Attention! The bus is not going directly to the castle, you will have to walk 15 min up the hill to access the conference venue!

- **14BSS Shuttle bus (free of charge)**

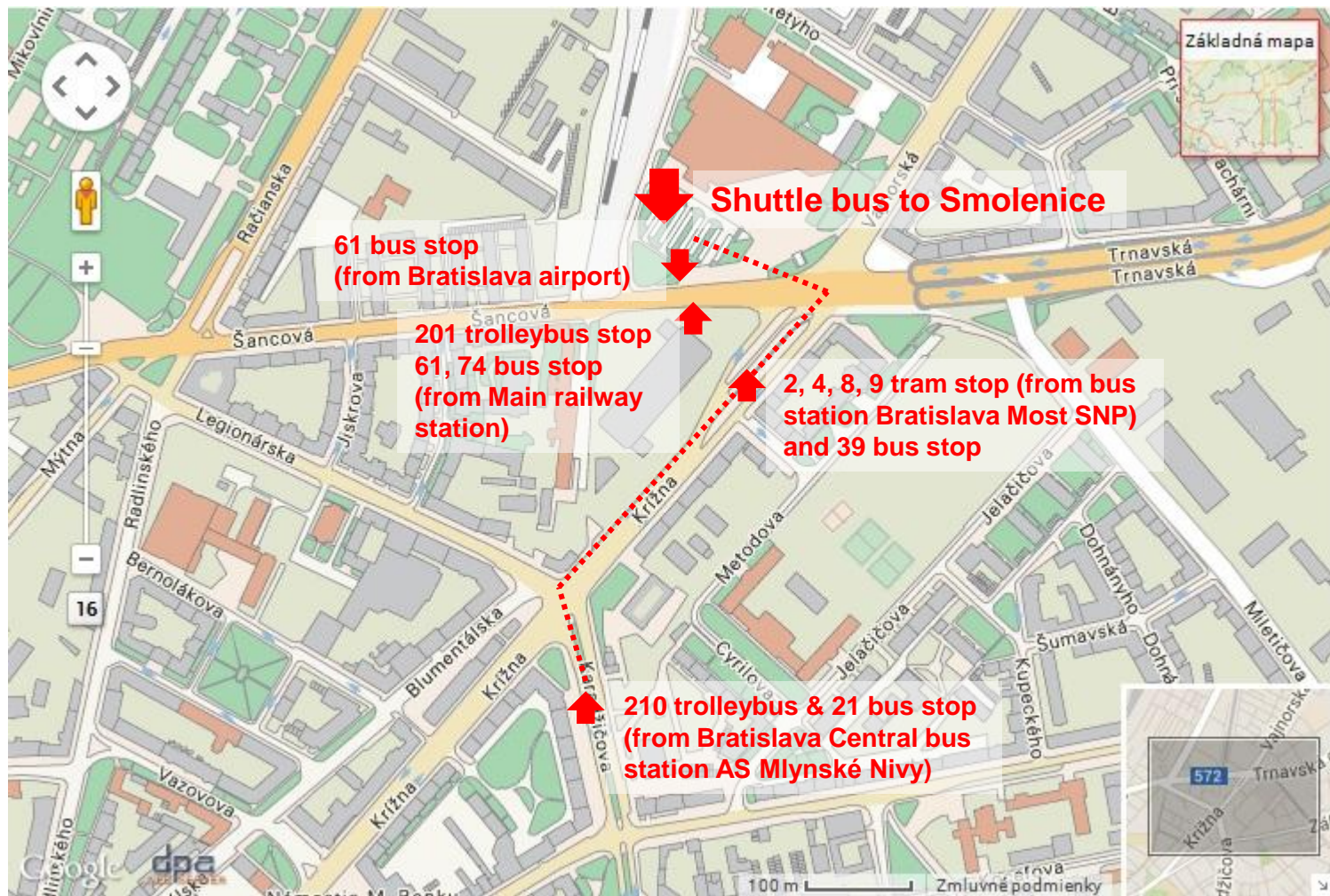
The Shuttle bus is going directly to Smolenice castle and is organized by the conference committee. The bus will leave from the meeting point Bratislava Trnavské mýto parking area on Sunday, June 25 at proposed time around 15:00.

If you are interested in using our Shuttle bus, please let us know your preferred departure time by e-mail to zuzana.vatehova@savba.sk, cc: marek.barath@savba.sk.

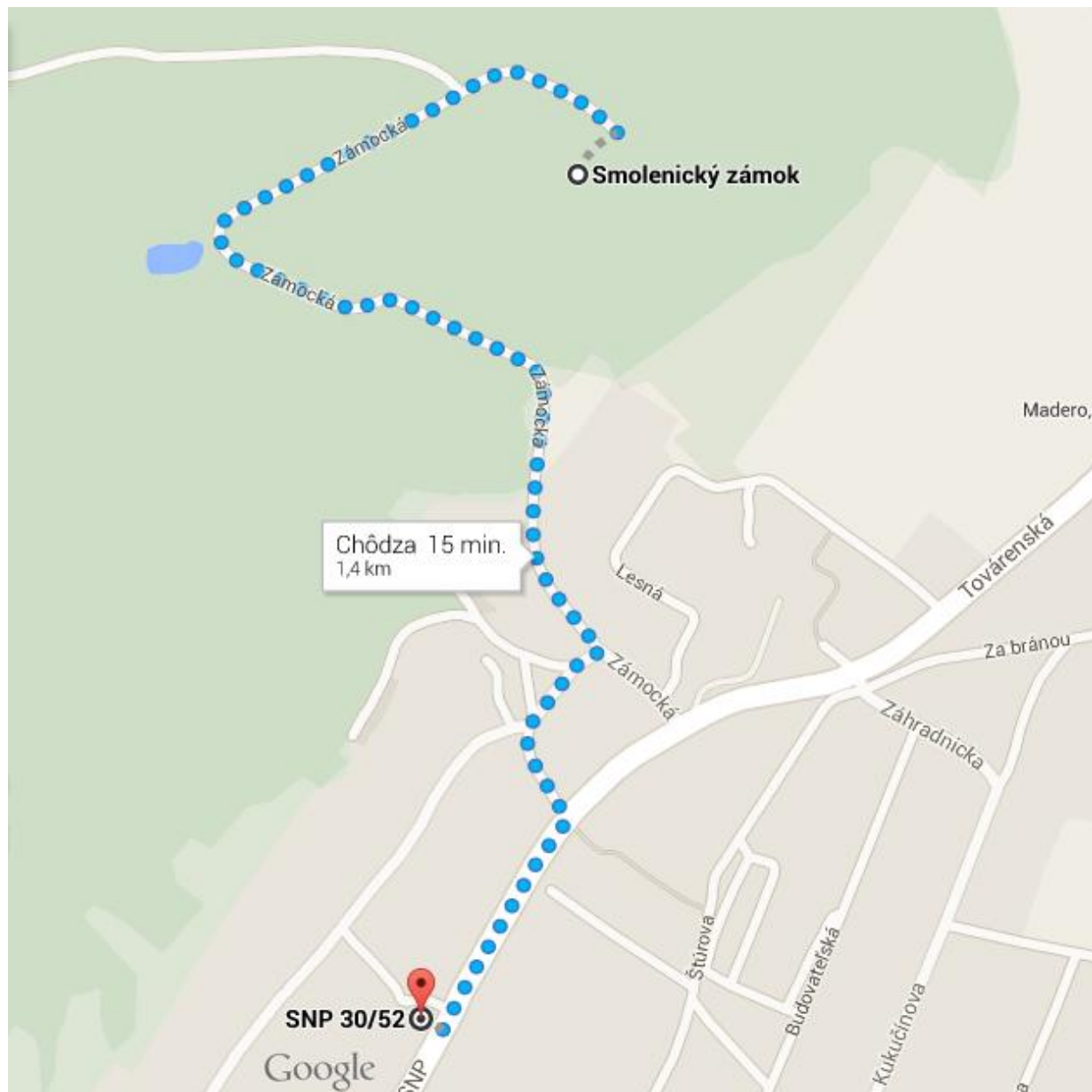
How to get to the meeting point Trnavské mýto parking area of 14BSS Shuttle bus:

- **from Vienna airport, alternative 1:** take the shuttle bus **Blaguss/Flixbus Slovakia** or **RegioJet** to **Bratislava Most SNP**. Take the tram No. 4 to Trnavské mýto (15 min).
[Blaguss Slovakia bus timetable](#). [RegioJet bus timeable](#).
- **from Vienna airport, alternative 2:** take the shuttle bus **Blaguss/Flixbus Slovakia, Slovak Lines** or **RegioJet** to **Bratislava Central bus station (AS Mlynské nivy)**. From there take the bus No. 21 or the trolleybus No. 210. After app. 5 min get off at stop „Křížna“. Then you either walk app. 300m/10 min to Trnavské mýto (see map for details) or take a tram No. 2, 4, 8, 9 and travel 1 stop to Trnavské mýto.
[Slovak Lines bus timetable](#).
- **from Bratislava airport:** take the bus No. 61 to Trnavské mýto (app. 20 min).
- **from Bratislava Main railway station (Hlavná stanica):** take the bus No. 61, 74 or the trolleybus No. 201 to Trnavské mýto (app. 10 min).
- **from Petržalka railway station:** take the bus No. 93 to the stop „Zochova“ (app. 6 min) and there change to the bus No. 39 to Trnavské mýto (app. 7 min).
- Do not forget to buy the public transport tickets! [Tariff information available here](#).
- Or you can use taxi – from any place in Bratislava the tariff to Trnavské mýto should not exceed 10 EUR. Ask for price before taking. Some taxi services: Taxi VB +421217158, Easy Taxi +421918555555, FunTaxi +421905916777.

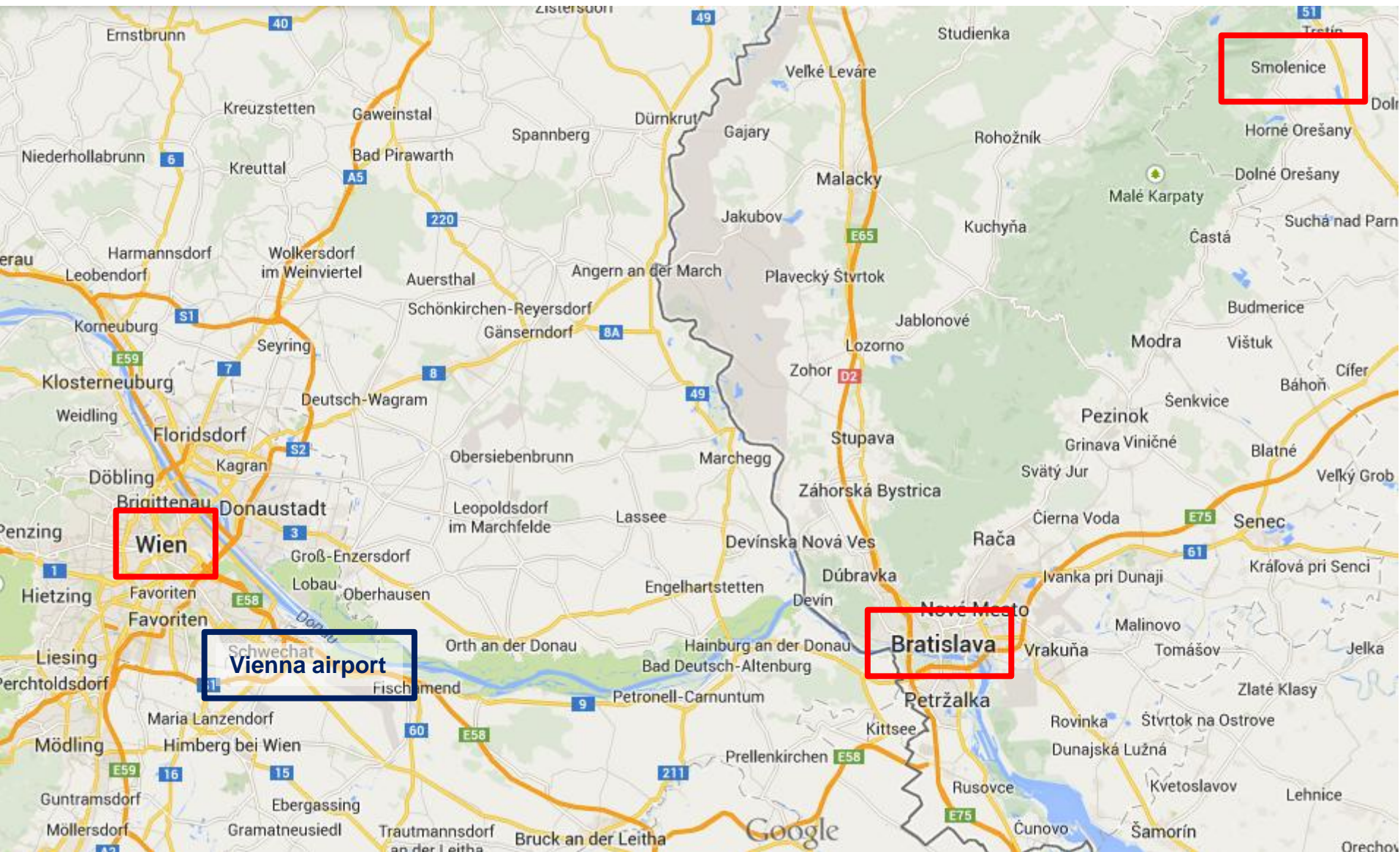
Trnavské mýto and surrounding area



Smolenice bus stop - Smolenice castle (only for public bus users)



Vienna - Bratislava - Smolenice



Insurance

The organisers do not accept any liability or responsibility for death, illness or injury to persons or for the loss, or damage of a property or for any financial loss of any person attending the conference. Participants should make their own arrangements in respect of health and travel insurance.